

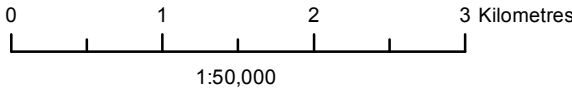


2014 Landsat Image Map

- Legend**
-  Belmont Research Station
 -  Cadastre Line

Satellite Image
 Image Type: Landsat 8
 Image Date: 2014



Projection.....Map Grid of Australia (MGA), Zone 56
 Horizontal Datum.....Geocentric Datum of Australia 1994 (GDA94)

Black numbers and grid lines on the map are 2000 metre intervals.

The grid on this map is in Zone 56.

- Lot on Plans**
- | | |
|--------------|-----------|
| 1054LIV40364 | 8RP601603 |
| 118LN284 | |
| 144LN1562 | |
| 1877LIV40626 | |
| 2197LIV40813 | |
| 2RP610451 | |
| 3RP601603 | |
| 4RP601603 | |
| 5RP601603 | |
| 7RP601603 | |

EXAMPLE MAP

Disclaimer:
 While every care is taken to ensure the accuracy of this product, the State of Queensland (Department of Natural Resources and Mines) 2014 and AgForce Projects make no representations or warranties about its accuracy, reliability, completeness or suitability for any particular purpose and disclaims all responsibility and all liability (including without limitation, liability in negligence) for all expenses, losses, damages (including indirect or consequential damage) and costs which you might incur as a result of the product being inaccurate or incomplete in any way and for any reason.

All datasets are updated as they become available to provide the most current information as of the date shown on this map.

